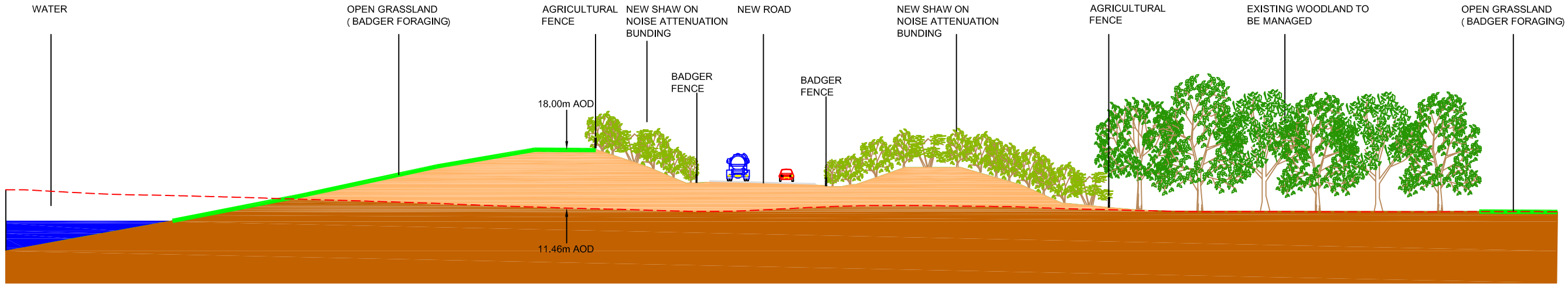

A (CHAINAGE 2216) A1

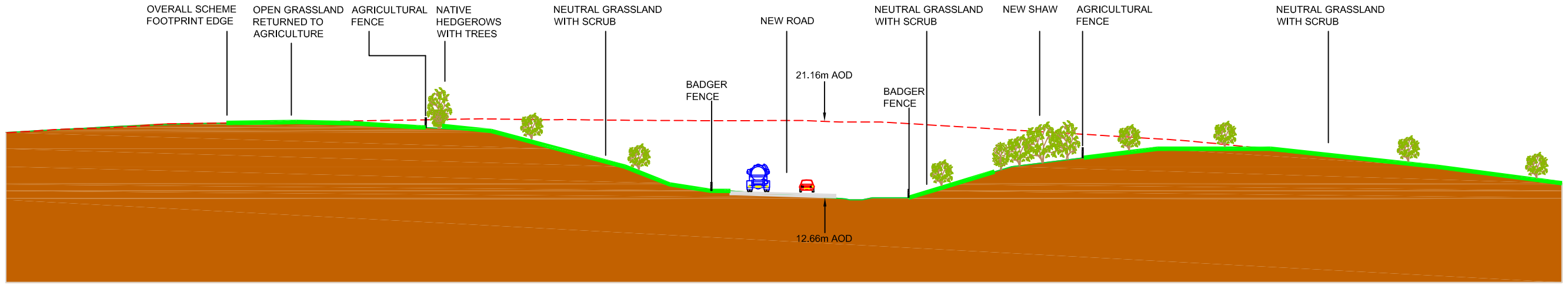

B (CHAINAGE 2738) B1

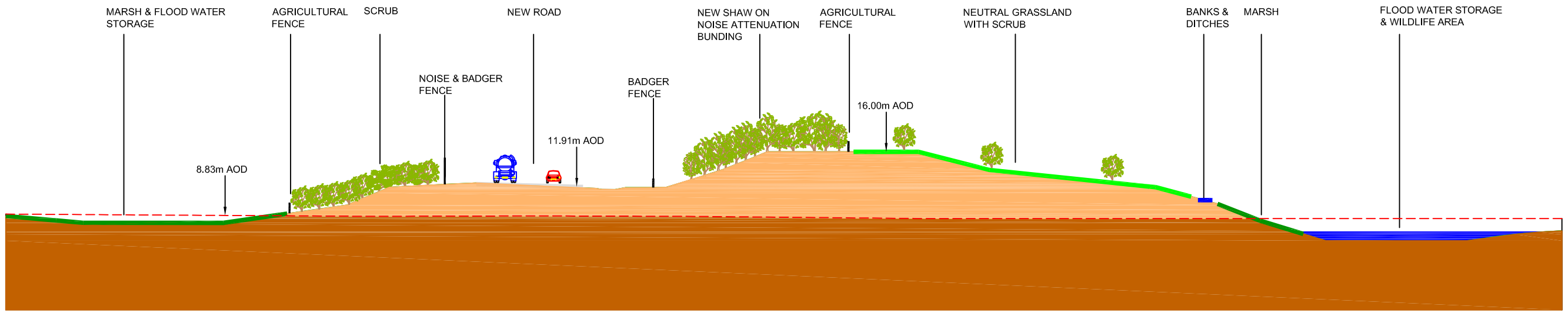

C (CHAINAGE 3217) C1

Note: Planting represents year 15

This map is reproduced from Ordnance Survey material with the permission of Ordnance Survey on behalf of the Controller of Her Majesty's Stationary Office © Crown copyright. Unauthorised reproduction infringes Crown copyright and may lead to prosecution or civil proceedings. 100019601. (2007).

BEXHILL TO HASTINGS LINK ROAD

Figure : 3A.46	Scale	1 : 500 @ A3	Carolyn Dwyer BEng (Hons), DipTrans, DMS, MIHT MILT Assistant Director, Transport & Waste County Hall, St. Anne's Cresent Lewes, East Sussex BN7 1UE Telephone: 01273 481000
Drawing Title: CROSS SECTIONS	Sheet	1 of 5	
	Revision		April 2007

Transport & Environment

East Sussex County Council

eastsussex.gov.uk